

Legend

Alignment

- Cut & Cover
- Retained Cut
- Surface
- Tunnel
- Viaduct

Station Locations

— Modelled Road Network

NO₂ Impact

- Negligible
- Slight Adverse
- Slight Beneficial



P02	09/8/22	Final Issue	FND	RH	RH	NC
Rev.	Date	Purpose of revision	Drawn	Check'd	Rev'd	Appr'd



Drawing Title
Figure 16.6 PM₁₀ Impact Construction Phase - Northern Peak Sheet 1 of 5

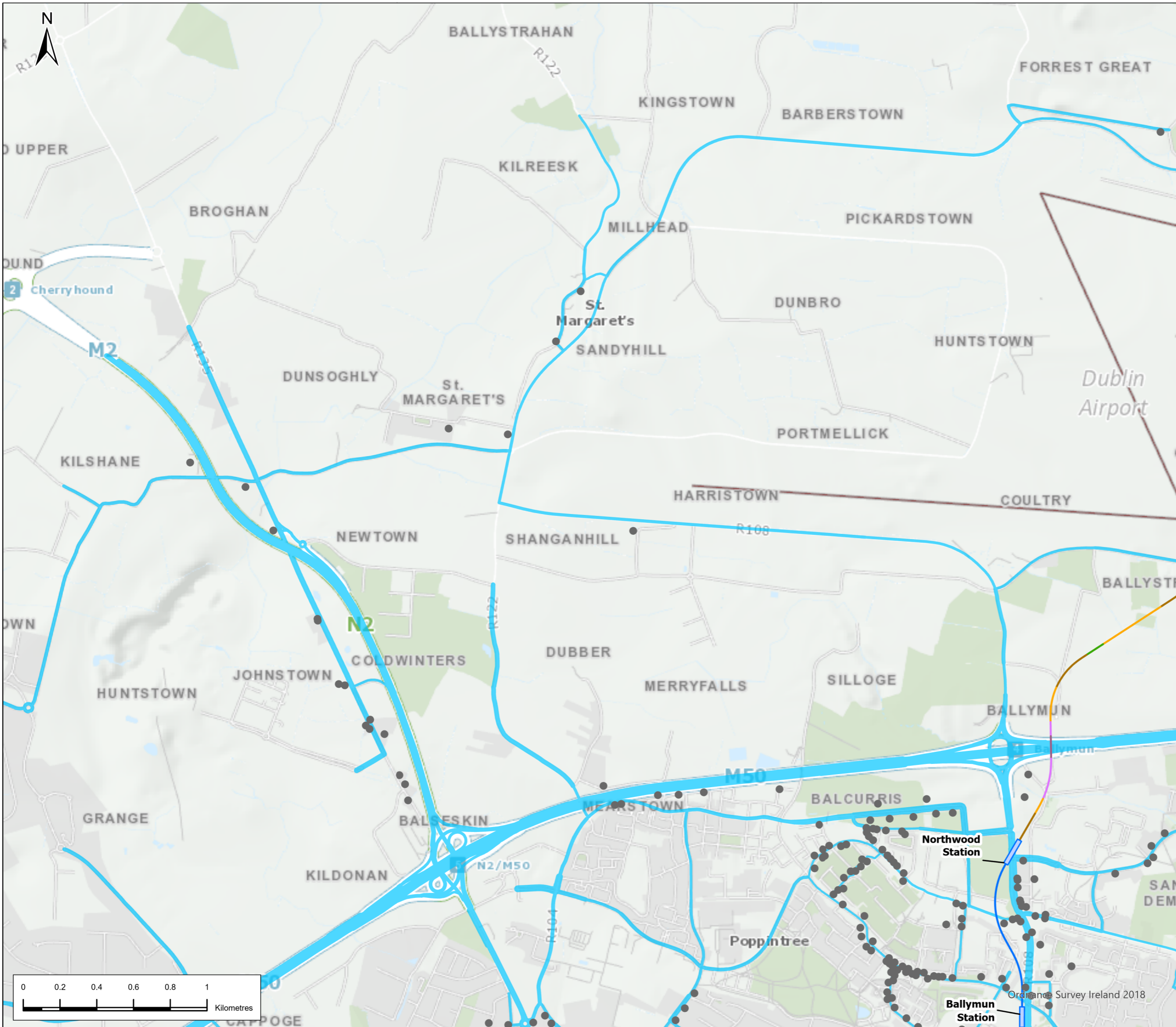
Drawing Status
FINAL

Scale @ A3
 1:20,000 DO NOT SCALE

Jacobs No.
 32108600

Client No.
 Drawing No. ML1-JAI-EIA-ROUT_XX-DR-Y-17028 Rev P02

This drawing is not to be used in whole or in part other than for the intended purpose and project as defined on this drawing. Refer to the contract for full terms and conditions.



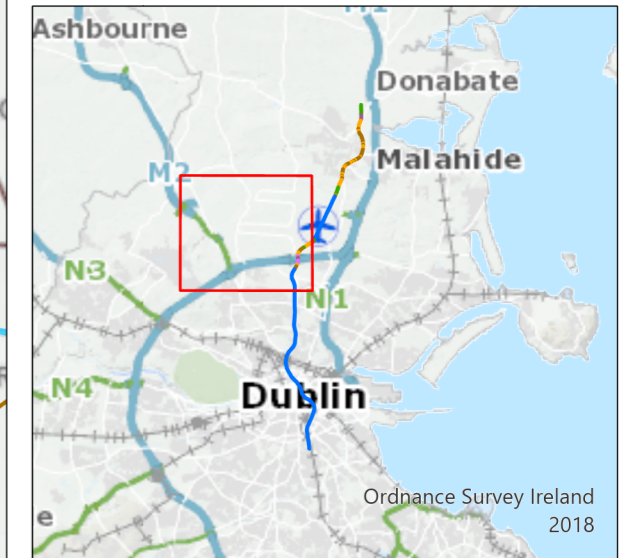
Legend

Alignment

- Cut & Cover
- Incline
- Retained Cut
- Surface
- Tunnel
- Viaduct
- Station Locations
- Modelled Road Network

NO₂ Impact

- Negligible



P02	09/8/22	Final Issue	FND	RH	RH	NC
Rev.	Date	Purpose of revision	Drawn	Check'd	Rev'd	App'r'd



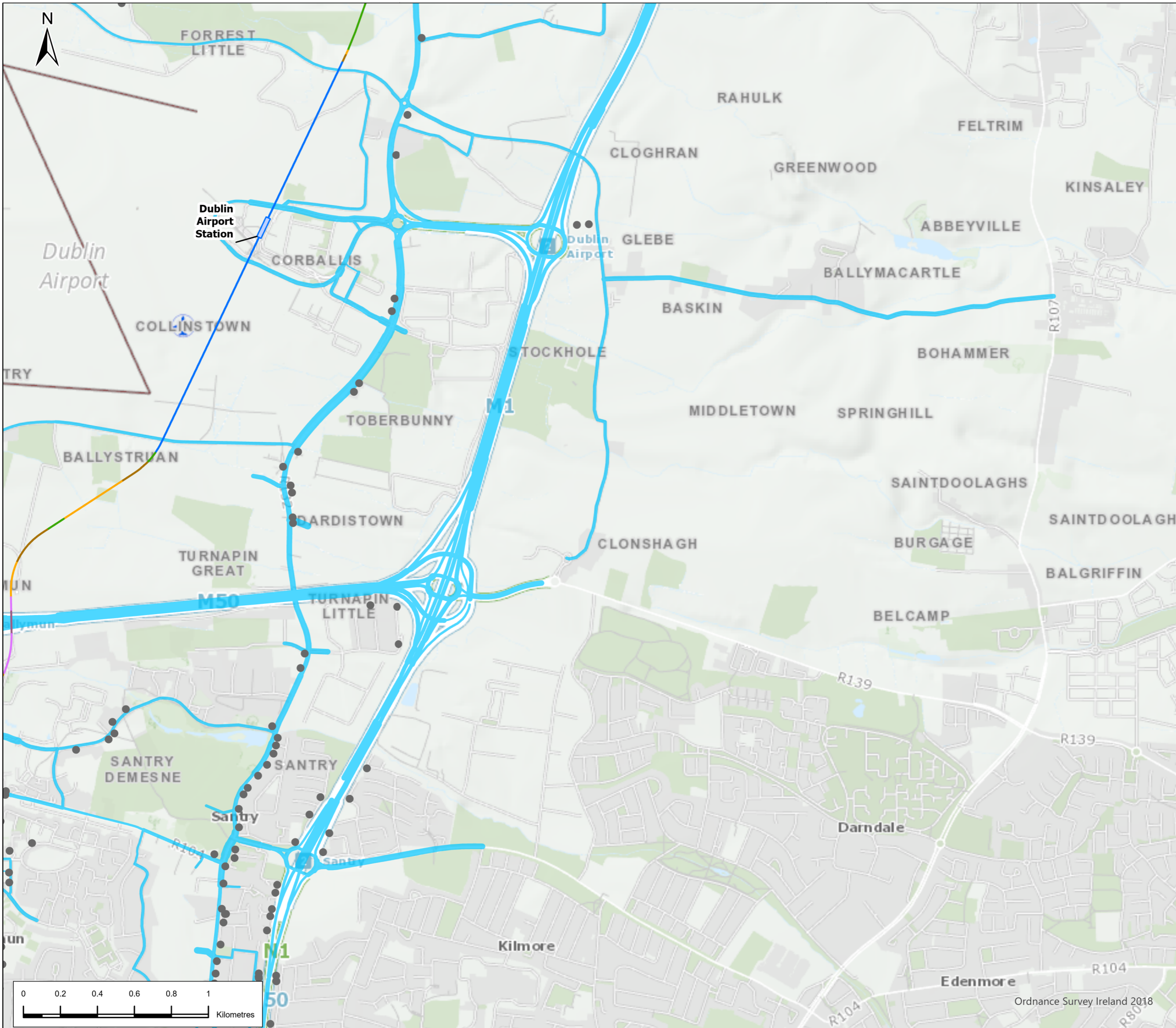
Drawing Title
Figure 16.6 PM₁₀ Impact Construction Phase - Northern Peak Sheet 2 of 5

Drawing Status: **FINAL**

Scale @ A3: 1:20,000 DO NOT SCALE

Jacobs No. 32108600
 Client No.
 Drawing No. ML1-JAI-EIA-ROUT_XX-DR-Y-17029 Rev P02

This drawing is not to be used in whole or in part other than for the intended purpose and project as defined in this drawing. Refer to the contract for full terms and conditions.



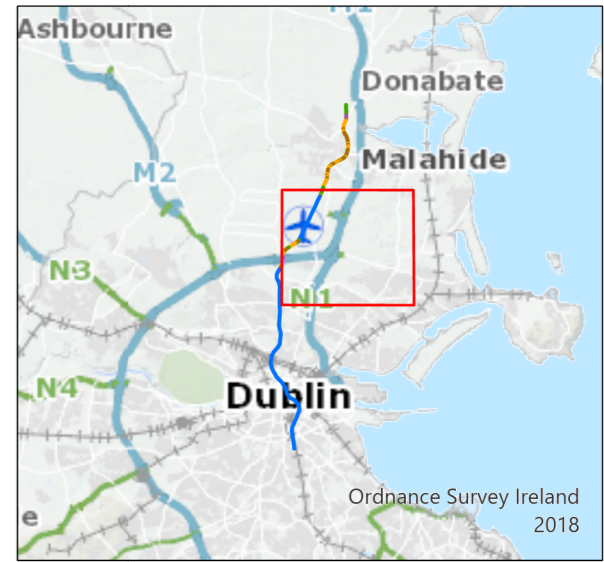
Legend

Alignment

- Cut & Cover
- Incline
- Retained Cut
- Surface
- Tunnel
- Viaduct
- Station Locations
- Modelled Road Network

NO₂ Impact

- Negligible



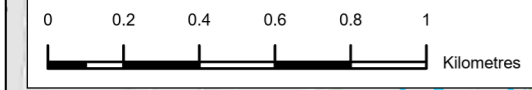
P02	09/8/22	Final Issue	FND	RH	RH	NC
Rev.	Date	Purpose of revision	Drawn	Check'd	Rev'd	App'r'd

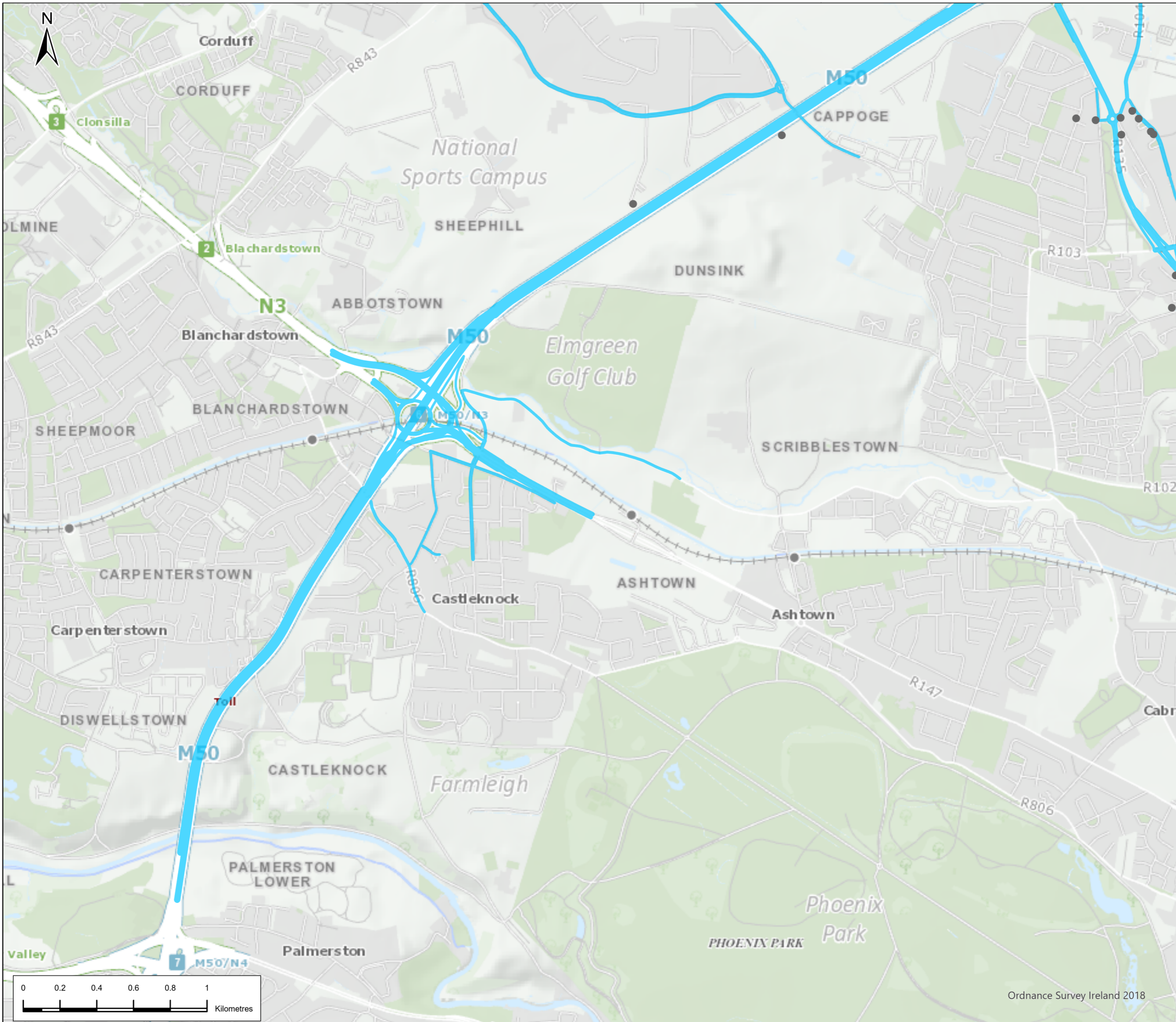


Drawing Title
Figure 16.6 PM₁₀ Impact Construction Phase - Northern Peak Sheet 3 of 5

Drawing Status	FINAL	
Scale @ A3	1:20,000	DO NOT SCALE
Jacobs No.	32108600	
Client No.		
Drawing No.	ML1-JAI-EIA-ROUT_XX-DR-Y-17030	Rev P02

This drawing is not to be used in whole or in part other than for the intended purpose and project as defined on this drawing. Refer to the contract for full terms and conditions.





Legend

- Modelled Road Network
- NO₂ Impact**
- Negligible



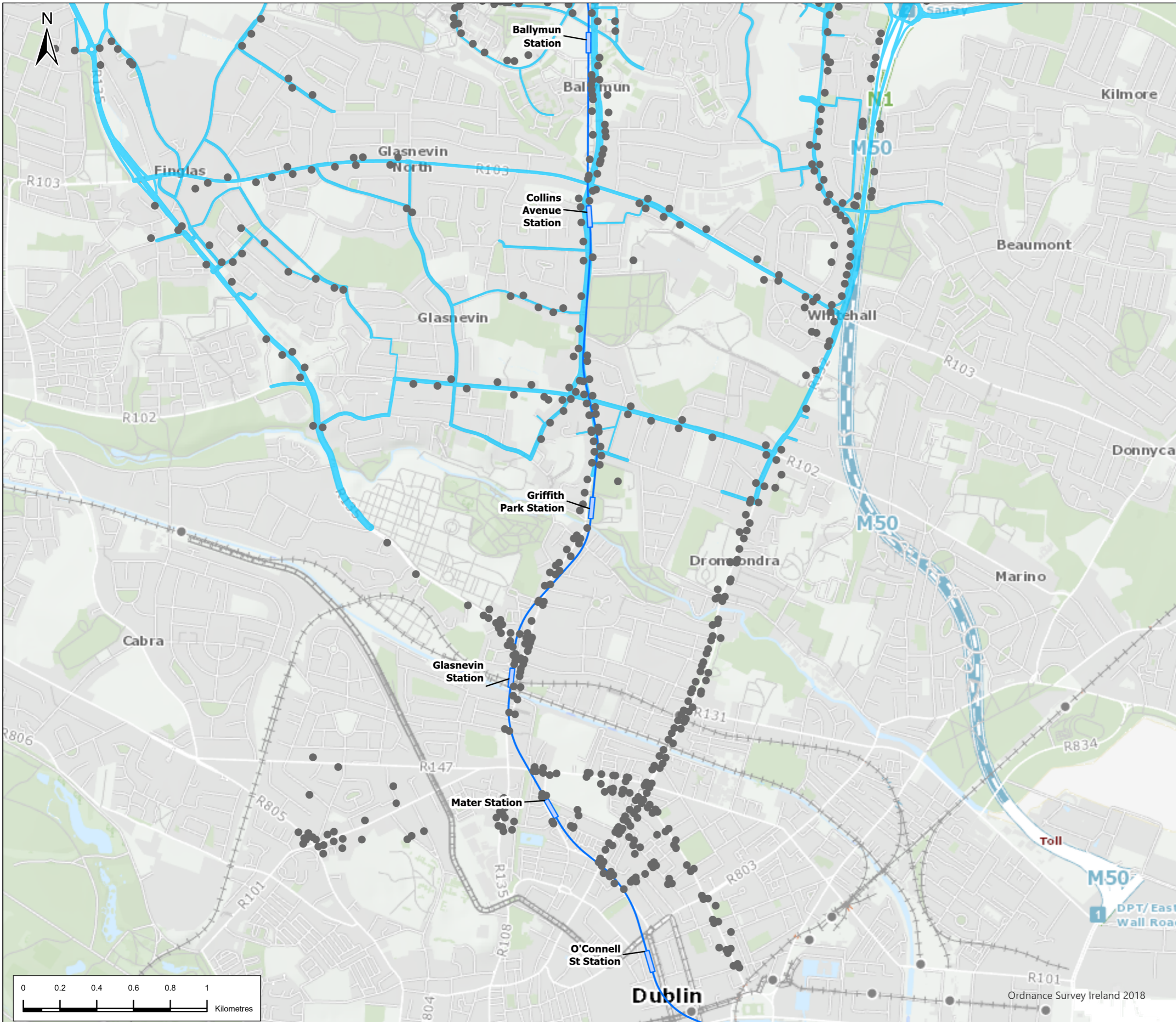
P02	09/8/22	Final Issue	FND	RH	RH	NC
Rev.	Date	Purpose of revision	Drawn	Check'd	Rev'd	App'r'd



Drawing Title
**Figure 16.6 PM₁₀ Impact
 Construction Phase - Northern Peak
 Sheet 4 of 5**

Drawing Status	FINAL	
Scale @ A3	1:20,000	DO NOT SCALE
Jacobs No.	32108600	
Client No.		
Drawing No.	ML1-JAI-EIA-ROUT_XX-DR-Y-17031	Rev P02

This drawing is not to be used in whole or in part other than for the intended purpose and project as defined on this drawing. Refer to the contract for full terms and conditions.



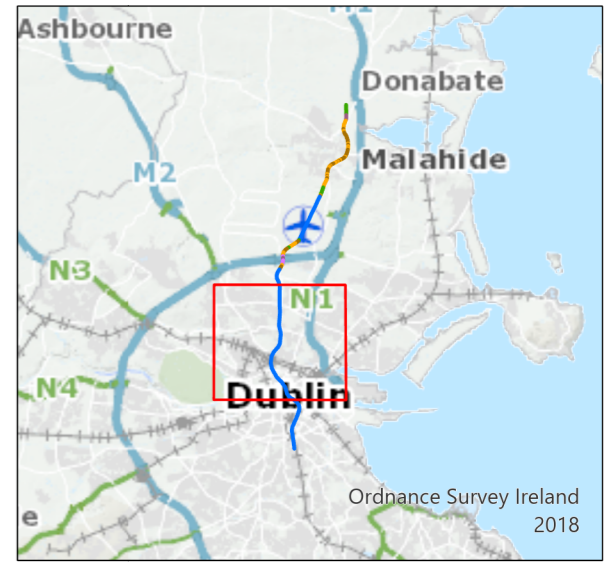
Legend

Alignment

- Tunnel
- Station Locations
- Modelled Road Network

NO₂ Impact

- Negligible



P02	09/8/22	Final Issue	FND	RH	RH	NC
Rev.	Date	Purpose of revision	Drawn	Check'd	Rev'd	Appr'd



Drawing Title
Figure 16.6 PM₁₀ Impact Construction Phase - Northern Peak Sheet 5 of 5

Drawing Status
FINAL

Scale @ A3
 1:20,000 DO NOT SCALE

Jacobs No. 32108600

Drawing No. ML1-JAI-EIA-ROUT_XX-DR-Y-17032 Rev P02

This drawing is not to be used in whole or in part other than for the intended purpose and project as defined on this drawing. Refer to the contract for full terms and conditions.

